

Primary Care Contracts Team
Primary Care Directorate
2nd Floor, Waverley Gate, 2-4 Waterloo
Place, Edinburgh, EH1 3EG

www.nhsllothian.scot.nhs.uk



Date: 20 April 2023

Enquiries to: Lee Doyle
Direct Line: 0131 537 8418
Email: lee.doyle@nhsllothian.scot.nhs.uk

Dear

ALTERATION TO PRACTICE AREA – MILL LANE SURGRY (71364), 4 MILL LANE, EDINBURGH EH6 6TL

Mill Lane Surgery has requested agreement from NHS Lothian to alter their practice boundary. As part of this process, I am writing to seek your views on this proposal.


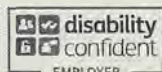
The current practice area is:

"From Granton Square, up Granton Road, Ferry Road, Inverleith Row, Brandon Terrace, Dundas Street, Queen Street, York Place, Picardy Place, Leith Walk, London Road, Portobello Road, Kings Road, Firth of Forth back to Granton Square"

The proposed practice area can be defined as follows:

"From the Firth of Forth along Laverockbank Road and Lixmount Avenue, west along the Hawthornvale Cycle Path, then south along the Goldenacre Cycle Path to the Water of Leith, Logie Green Road, Broughton Road to its junction with Dunedin Street, south to Claremont Crescent, West Annandale Street, Annandale Street, Leith Walk to Shrub Place Lane, railway line to Easter Road, Albion Road including Harrismith Place, Albion Place, Hawkhill Avenue, Lochend Road to the Restalrig Cycle Path, cycle path to Pirniefield Bank, Boothacre Lane, Seafield Place, Salamander Street to Carron Place, then north-east along Albert Road to the Firth of Forth."

I enclose a list of local practices whose boundaries include the areas which the Mill Lane Surgry wishes to exclude, a supporting statement from the practice and maps illustrating



Headquarters
Waverley Gate
2-4 Waterloo Place
Edinburgh EH1 3EG


Chair Professor John Connaghan CBE
Chief Executive Calum Campbell
Lothian NHS Board is the common
name of Lothian Health Board

the current and proposed boundaries, population density and a map plotting the location of all the practices included in the enclosed list.

The practice has confirmed that should the proposed boundary be approved, the practice will continue to care for patients currently on the patient list but outwith the proposed practice boundary area.

Should your Council wish to forward views on this proposal, please do so by 19 May 2023.

Yours sincerely

A handwritten signature in black ink that reads 'Lee Doyle'.

LEE DOYLE
Contractor Support Officer

Encs

ALTERATION TO PRACTICE BOUNDARY AREA

Mill Lane Surgery (71364)
4 Mill Lane
Edinburgh
EH6 6TL

SUPPORTING STATEMENT FROM PRACTICE

Having an extended boundary impacts our efficiency and practice safety and we request that this is brought in to 1 mile from Mill Lane Surgery.

We have many patients living well over 1.5 miles (max 2 miles?) from Mill Lane all who have a choice of several other GP practices closer by. These patients are more likely to ask for house visits since it is harder for them to reach us, especially when unwell.

Due to the volume of traffic and road works in Leith and surrounding areas, it can take up to an hour to reach the most remote patients. This is both time inefficient, negatively impacting the total number of patients GPs can deal with in a working day, and poses a safety issue due to the delay in reaching sick patients.

Reducing our practice boundary to a one mile radius would significantly reduce both requests for home visits and the time taken for each visit.

Improving our efficiency would help us cope with our current workload and put us in a better position to accommodate some of the proposed new local housing developments.

REQUEST TO ALTER PRACTICE BOUNDARY AREA

Mill Lane Surgery (71364)
4 Mill Lane
Edinburgh EH6 6TL



Areas to be excluded

- Area 1 - Granton Rd, Ferry Rd, Goldenacre Path, Laverockbank Rd
- Area 2 - Ferry Rd, Inverleith Row, Broughton Rd, Logie Green Rd, Goldenacre Path
- Area 3 - Eyre Pl, Dundas St, Queen St, York Pl, Leith Walk, Annandale St, Broughton Rd
- Area 4 - Leith Walk, London Rd, Easter Rd, Railway line from Albion Rd-Shrub Pl
- Area 5 - Easter Rd, London Rd, Marionville Ave, Lochend Rd S, Hawkhill Ave, Albion Rd
- Area 6 - Albert Rd, Salamander St, Pirniefield Bank, Restalrig Railway Path, Lochend Rd S, Marionville Ave, Portobello Rd, Kings Rd

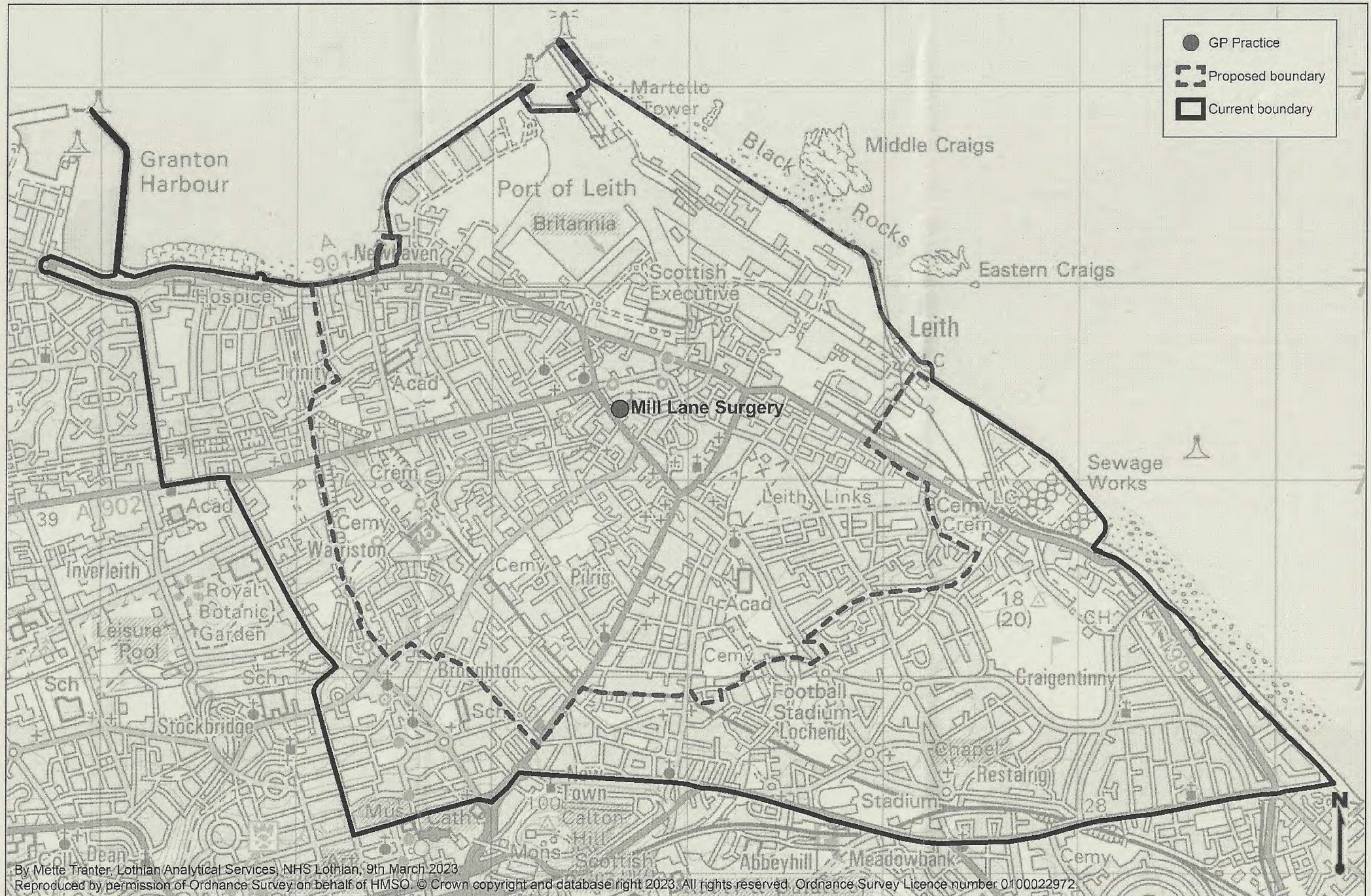
List of Surrounding Practices in Area

Practice Code	Practice Address	Practice Area	Ref
70094	The Green Practice Stockbridge Health Centre 1 India Place Edinburgh EH3 6EH	To the north – Telford Road and Ferry Road To the east – Newhaven Road, Pilrig Street, Leith Walk and Leith Street To the south – Princes Street, Shandwick Place, West Maitland Street, Haymarket Terrace, West Coates, Roseburn Terrace and Corstorphine Road To the west – Murrayfield Road, Ravelston Dykes Road and Strachan Road.	1,2,3
70234	The Long House Surgery The Long House 73 East Trinity Road Edinburgh EH5 3EL	From Gipsy Brae Recreation Ground south to Salvesen Terrace, along Pennywell Road, Groathill Road North, Groathill Road South, South Groathill Avenue, Craigleith Road, Comely Bank Road, Raeburn Place, Deanhaugh Street, Hamilton Place, Henderson Row, Eyre Place, Broughton Road, Bonnington Road, Great Junction Street, North Junction Street and Ocean Drive to Western Harbour, Firth of Forth to Gipsy Brae Recreation Ground	1,2
70268	Brunton Place Surgery 9 Brunton Place Edinburgh EH7 5EG	Leith Walk, Duke St, Lochend Rd, Marionville Rd, Restalrig Rd South, Willowbrae Rd, Willowbrae Ave, the Queens Park, the Royal Mile, Jeffrey Street, North Bridge, Leith St back to Leith Walk.	4,5
70272	Dr Steve Allan & Partners Bangholm Medical Centre Bangholm Loan Edinburgh EH5 3AH	Pennywell Road, Marine Drive, West Shore Road, following the coast line to Pier Place, Lindsay Road, North Junction Street, Great Junction Street, Leith Walk, Piccardy Place roundabout, Broughton Street, Albany Street, Abercrombie Place, Heriot Row, Darnaway Street, Moray Place, Ainslie Place, Great Stuart Street, Randolph Crescent, Lynedoch Place, Queensferry Road, Orchard Brae, Crewe Road South, Telford Road, Groathill Road North to the top of Pennywell Road.	1,2,3
70408	Dr Thyne & Partners Stockbridge Health Centre 1 India Place	Leith St, Princes St, Shandwick Place, West Maitland St, Haymarket Terrace, West Coates, Roseburn Terrace, Corstorphine Rd, Murrayfield Rd, Ravelston Dykes Rd, Craigcrook Rd, Queensferry Rd, Quality St, Main St, Davidson's Mains, Ferry Rd, Inverleith Row, Canonmills,	2,3

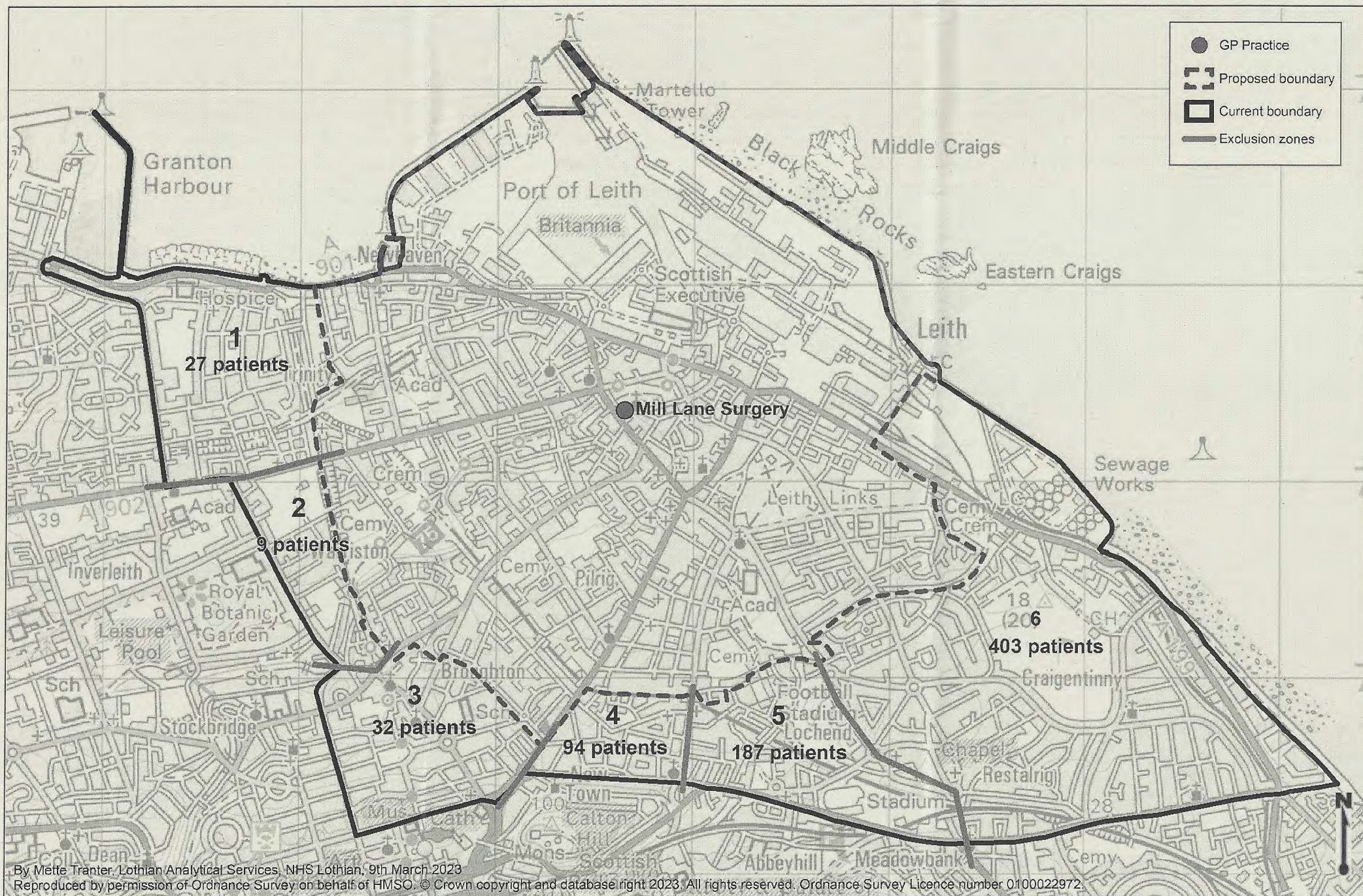
	Edinburgh EH3 6EH	Rodney St, Bellevue, Broughton St, Leith St.	
70499	Annandale Medical Practice Bellevue Medical Centre 26 Huntingdon Place Edinburgh EH7 4AT	To the South – Queen Street, North St Andrew Street, St Andrew Square, South St Andrew Street, Princes Street, Waterloo Place, Regent Road, Montrose Terrace, London Road and Marionville Road East – Lochend Road South, Lochend Road, Duke Street & Great Junction Street North – Ferry Road West – Gloucester Lane, Deanhaugh Street, St Bernard's Row, Glenogle Road, Brandon Terrace, Warriston Road to Ferry Road	2,3,4,5
70521	The Hopetoun Practice Bellevue Medical Centre 26 Huntingdon Place Edinburgh EH7 4AT	Starting in the west at Wardie House Lane on Lower Granton Road heading east along Starbank, Pier Place, Lindsay Road, Commercial Street, Bernard Street and Baltic Street then turning south into Elbe Street, John's Place, Duncan Place, Lochend Road, Marionville Road, Cadzow Place, Regent Road, Waterloo Place turning into South St Andrew Street, St Andrew Square, along George Street, then north up Castle Street, Gloucester Lane, Deanhugh Street, Arboretum Avenue, Arboretum Place, Arboretum Road, Granton Road into Boswall Road ending back at Wardie House Lane.	1,2,3,4,5
70569	Restalrig Park Medical Centre 40 Alemoor Crescent Edinburgh EH7 6UJ	Area enclosed by Baltic Street, Salamander Street, Seafield Road, Seafield Road East, Portobello Road, London Road, Leith Walk and Constitution Street.	4,5,6
70605	Durham Road Medical Group 25 Durham Road Edinburgh EH15 1NY	Area bounded Harbour Road, Newhailes Road, the Edinburgh-East Lothian boundary to the Musselburgh bypass (to include Newcraighall and Klondyke), Newcraighall Road, Niddrie Mains Road, Hay Drive, then the railway and EH16 boundary to Holyrood Park, cross country over Holyrood Park to Dunsapie Loch, Queens Drive, Royal Park Terrace, Comely Green Place, back of Marionville Road (including Dalgety Road, Avenue and Street, Lochend Drive, Sleigh Drive and Craigentinny Road, Craigentinny Avenue and Fillyside Road to the sea.	6
70658	The Baronscourt Surgery 89 Northfield Broadway Edinburgh EH8 7RX	London Road to the top of Easter Road, down Easter Road (right side only), along East Hermitage Place and Claremont Park, then onto Seafield Road, going along Seafield Road East and onto Sir Harry Lauder Road, along Duddingston Park, turning right onto Milton Road West and Duddingston Road, through the village and along Queens Drive, past Arthur Seat, then back onto London Road	5,6
70747	Summerside Medical Practice Summerside Medical Centre 29b Summerside Place Edinburgh EH6 4NY	From the coast at Seafield, along Seafield Street, Findlay Gardens, Sleigh Drive, Lochend Drive, Marionville Drive, London Road, Greenside Place, Picardy Place, Broughton Street, Bellevue, Rodney Street, Canonmills, Inverleith Row, Inverleith Place, continuing west through Fettes College to Crewe Road South, north to Crewe Toll, Crewe Road North, West Granton Road, Waterfront Broadway, then west along Waterfront Avenue, continuing west to Salvesen Terrace and along West Shore Road to the coast at Granton Point	1,2,3,4,5
70785	St Triduana's Medical Practice 54 Moira Park Edinburgh EH7 6RU	Elbe Street, John's Place, Duncan Place, Easter Road, Abbeymount, Abbeyhill, Horse Wynd, Queen's Drive along the northern and eastern side of Holyrood Park to Dunsapie Loch, South south east to the junction of Old Church Lane and Duddingston Road West, then due east to the north end of Duddingston Row, along Milton Road West, Duddingston Park, Southfield Place, Brighton Place, Bath Street and Firth of Forth to Seafield Road, and along Salamander Street	5,6
70982	The Victoria Practice Leith Community Treatment Centre 12 Junction Place Edinburgh EH6 5JA	From Newhaven Harbour along Craighall Road, Ferry Road, Warriston Road, Canonmills, Rodney Street, Bellevue, Mansfield Place, Broughton Street, Picardy Place, Union Place, London Road, Portobello Road, Craigentinny Avenue, Fillyside Road, Seafield Road, Salamander Street, Baltic Street, Bernard Street, Commercial Street, Lindsay Road and Pier Place	3,4,5
71114	Leith Mount Surgery 2 Lindsay Street	Area bounded by Granton Square, Lower Granton Road, Starbank Road, Port of Leith, Firth of Forth to Albert Road to the East. Bath Road, Salamander Place, Links Gardens, Restalrig	1,2,3

	Edinburgh EH6 4EG	Terrace, Lochend Road, Easter Road to the South. Brunswick Road, Leith Walk, Annandale Street, East London Street, Bellevue, Rodney Street, Canonmills, Inverleith Terrace, Arboretum Place, Inverleith Place to the West. East Fettes Avenue, Ferry Road, West Ferryfield, cross country to Wardieburn Street East, Granton Square to the North.	
71326	The Group Practice - Eyre 31 Eyre Crescent Edinburgh EH3 5EU	Ferry Road, Newhaven Road, Pilrig Street, Leith Walk, Leith Street, Princes Street, Queensferry Street, Bell's Brae, Dean Path, Orchard Brae and Crewe Road South.	2,3
71398	Links Medical Centre 4 Hermitage Place Edinburgh EH6 8BW	From Bath Road: Eastwards along the coast to Fillyside Road; Seafield Road; Portobello Road; London Road; Leith Walk; Constitution Street; Queen Charlotte Street; Links Place; Salamander Place to Bath Road	4,5,6

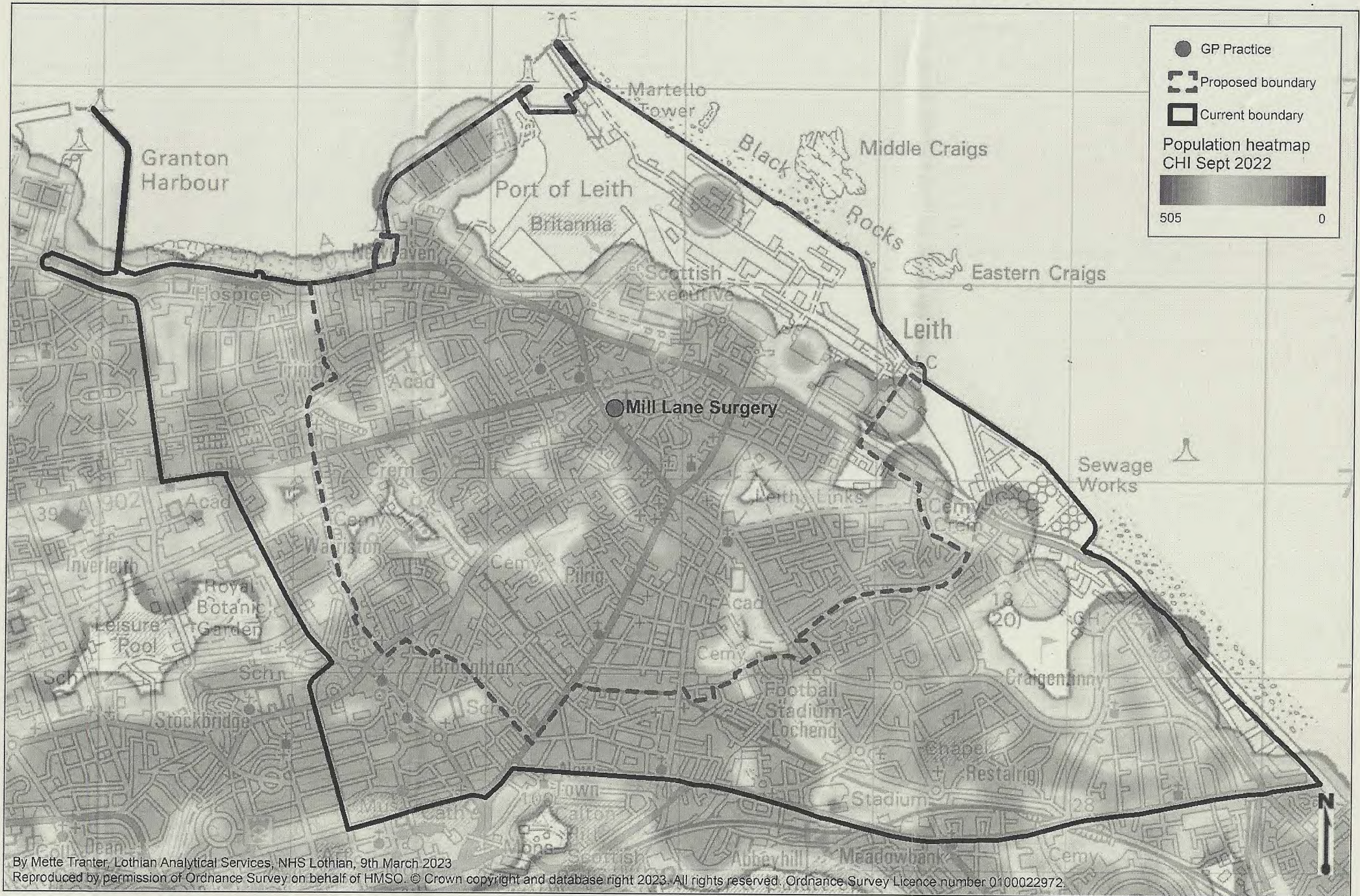
Current and proposed boundaries for Mill Lane Surgery (71364)



Current and proposed boundaries for Mill Lane Surgery (71364)



Current and proposed boundaries for Mill Lane Surgery (71364)



GP Practice

Proposed boundary

Current boundary

Neighbouring GP Practices

Distance rings

Ring 1: 1 mile

Ring 2: 2 miles

Ring 3: 3 miles

EDINBURGH

By Mette Tranter, Lothian Analytical Services, NHS Lothian, 9th March 2023
 Reproduced by permission of Ordnance Survey on behalf of HMSO. © Crown copyright and database right 2023. All rights reserved. Ordnance Survey Licence number 0100022972.

分

