

# Taking trams to Newhaven

## Public consultation

Tell us your views by 28 October 2018


[www.edinburgh.gov.uk/TramsToNewhaven](http://www.edinburgh.gov.uk/TramsToNewhaven)



## It's easy to play your part...

Until 21 October 2018, you can have your say by:

- submitting them online at [www.consultationhub.edinburgh.gov.uk/TramsToNewhaven2](http://www.consultationhub.edinburgh.gov.uk/TramsToNewhaven2)
- attending one of our public information events:
- Tuesday 2 October, Out of the Blue Drill Hall, 2pm to 7pm
- Saturday 13 October, Ocean Terminal Rotunda, 12 noon to 5pm
- contacting your local councillor - you can find contact details on [www.edinburgh.gov.uk/councillors](http://www.edinburgh.gov.uk/councillors)
- emailing us [newhaven.tram@edinburgh.gov.uk](mailto:newhaven.tram@edinburgh.gov.uk)
- writing to us at Freepost, RTUK-XHYY-JZJJ, Insight and Engagement, The City of Edinburgh Council, Level 2.1, Waverley Court, 4 East Market Street, Edinburgh EH8 8BG.



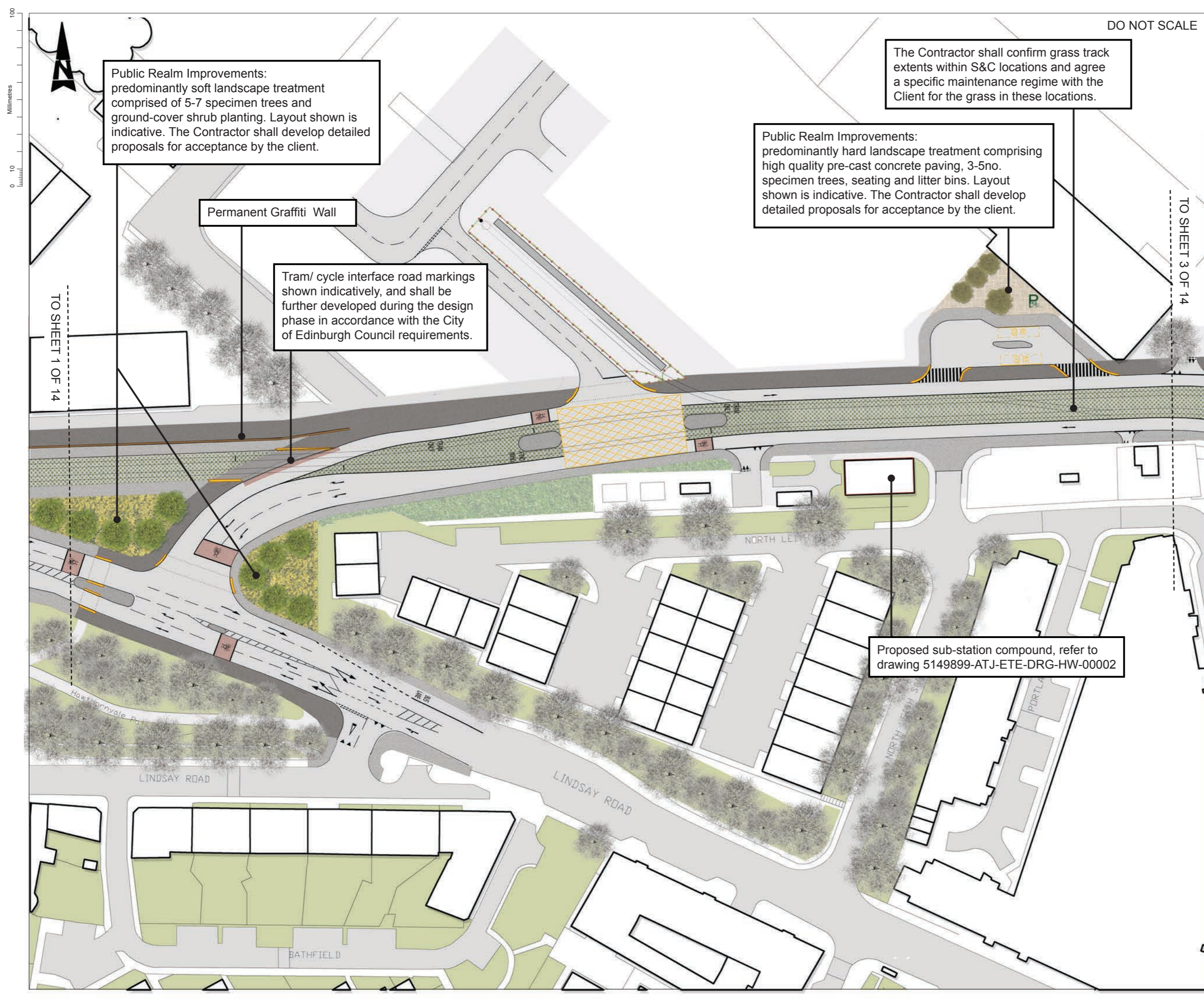
HAPPY TO TRANSLATE

You can get this document on tape, in Braille, large print and various computer formats if you ask us. Please contact ITS on 0131 242 8181 and quote reference number 18-4016. ITS can also give information on community language translations.

[www.edinburgh.gov.uk/TramsToNewhaven](http://www.edinburgh.gov.uk/TramsToNewhaven)

[consultationhub.edinburgh.gov.uk/sfc/TramsToNewhaven2](http://consultationhub.edinburgh.gov.uk/sfc/TramsToNewhaven2)





DO NOT SCALE

Public Realm Improvements:  
predominantly soft landscape treatment  
comprised of 5-7 specimen trees and  
ground-cover shrub planting. Layout shown is  
indicative. The Contractor shall develop detailed  
proposals for acceptance by the client.

Permanent Graffiti Wall

Tram/ cycle interface road markings  
shown indicatively, and shall be  
further developed during the design  
phase in accordance with the City  
of Edinburgh Council requirements.

Public Realm Improvements:  
predominantly hard landscape treatment comprising  
high quality pre-cast concrete paving, 3-5no.  
specimen trees, seating and litter bins. Layout  
shown is indicative. The Contractor shall develop  
detailed proposals for acceptance by the client.

The Contractor shall confirm grass track  
extents within S&C locations and agree  
a specific maintenance regime with the  
Client for the grass in these locations.

Proposed sub-station compound, refer to  
drawing 5149899-ATJ-ETE-DRG-HW-00002

- KEY
- Pre-cast concrete paving
  - Natural stone paving
  - Asphalt footpath
  - Raised Setts
  - Cycle route
  - Shared-use surface
  - Grasscrete or similar approved
  - Proposed trees
  - Existing trees
  - Proposed grass
  - Proposed ground-cover shrub planting
  - Proposed raised planter
  - Proposed/ retained cycle racks (8no provided; indicative location)
  - Tram/ Cycle interface road markings (indicative)
  - Tactile paving (Indicative)
  - Existing/ proposed walls
  - Proposed fencing
  - P Parking bays
  - L Loading bays
  - B Bin locations

P03	29/09/18	THIRD ISSUE	RP	SB	SB	SM
P02	14/03/18	SECOND ISSUE	SW	SB	SB	SM
P01	06/03/18	FIRST ISSUE	SW	SB	SB	SM
Rev.	Date	Description	Org	Chkd	App'd	Aut'd

Drawing Status	FOR TENDER	Suitability	D2
----------------	------------	-------------	----

**ATKINS**

6th Floor  
200 Broomielaw  
Glasgow  
Scotland  
G1 4RU  
Tel: +44 (0)141 220 2000  
Fax: +44 (0)141 220 2001  
www.atkinsglobal.com

Copyright © Atkins Limited (2013)

**EDINBURGH**  
THE CITY OF EDINBURGH COUNCIL

Project Title  
**EDINBURGH TRAM  
YORK PLACE TO NEWHAVEN**

Drawing Title  
**LANDSCAPE PROPOSALS  
SHEET 2 OF 14**

Scale 1:500	Originator SW	Checked SB	Approved SB	Authorised SM
Original Size A1	Date 14/03/18	Date 14/03/18	Date 14/03/18	Date 14/03/18
Drawing Number 5149899-ATK-ETE-DRG-EN-00002	Revision P03			

0 10 100  
Millimetres

TO SHEET 2 OF 14

Refer to drawing 5149899-ATK-ETE-DRG-HW-00090  
for Ocean Terminal Proposals

Taxi Only

DO NOT SCALE

TO SHEET 4 OF 14

The Contractor shall confirm grass track  
extents within S&C locations and agree  
a specific maintenance regime with the  
Client for the grass in these locations.

PROPOSED RESIDENTIAL  
DEVELOPMENT

Tram/ cycle interface road markings  
shown indicatively, and shall be  
further developed during the design  
phase in accordance with the City  
of Edinburgh Council requirements.

- KEY
- Pre-cast concrete paving
  - Natural stone paving
  - Asphalt footpath
  - Raised Setts
  - Cycle route
  - Shared-use surface
  - Grasscrete or similar approved
  - Proposed trees
  - Existing trees
  - Proposed grass
  - Proposed ground-cover shrub planting
  - Proposed raised planter
  - Proposed/ retained cycle racks (8no provided; indicative location)
  - Tram/ Cycle interface road markings (indicative)
  - Tactile paving (Indicative)
  - Existing/ proposed walls
  - Proposed fencing
  - P Parking bays
  - L Loading bays
  - B Bin locations


P03	29/09/18	THIRD ISSUE	RP	SB	SB	SM
P02	14/03/18	SECOND ISSUE	SW	SB	SB	SM
P01	06/03/18	FIRST ISSUE	SW	SB	SB	SM
Rev.	Date	Description	Org	Chkd	App'd	Aut'd

Drawing Status	FOR TENDER	Suitability
		D2

**ATKINS** 6th Floor  
200 Broomielaw  
Glasgow  
Scotland  
G1 4RU  
Tel: +44 (0)141 220 2000  
Fax: +44 (0)141 220 2001  
www.atkinsglobal.com

Copyright © Atkins Limited (2013)

Client

**•EDINBURGH•**  
THE CITY OF EDINBURGH COUNCIL

Project Title  
**EDINBURGH TRAM  
YORK PLACE TO NEWHAVEN**

Drawing Title  
**LANDSCAPE PROPOSALS  
SHEET 3 OF 14**

Scale 1:500	Originator SW	Checked SB	Approved SB	Authorised SM
Original Size A1	Date 14/03/18	Date 14/03/18	Date 14/03/18	Date 14/03/18
Drawing Number 5149899-ATK-ETE-DRG-EN-00003	Revision P03			

100  
0 10  
Millimetres

DO NOT SCALE



Refer to drawing 5149899-ATK-ETE-DRG-HW-00090  
for Ocean Terminal Proposals

PROPOSED RESIDENTIAL  
DEVELOPMENT

TO SHEET 5 OF 14

TO SHEET 3 OF 14

Tram/ cycle interface road markings  
shown indicatively, and shall be  
further developed during the design  
phase in accordance with the City  
of Edinburgh Council requirements.

PROPOSED RESIDENTIAL  
DEVELOPMENT

- KEY
- Pre-cast concrete paving
  - Natural stone paving
  - Asphalt footpath
  - Raised Setts
  - Cycle route
  - Shared-use surface
  - Grasscrete or similar approved
  - Proposed trees
  - Existing trees
  - Proposed grass
  - Proposed ground-cover shrub planting
  - Proposed raised planter
  - Proposed/ retained cycle racks  
(8no provided; indicative location)
  - Tram/ Cycle interface road markings  
(indicative)
  - Tactile paving (Indicative)
  - Existing/ proposed walls
  - Proposed fencing
  - P Parking bays
  - L Loading bays
  - B Bin locations

P03	29/09/18	THIRD ISSUE	RP	SB	SB	SM
P02	14/03/18	SECOND ISSUE	SW	SB	SB	SM
P01	06/03/18	FIRST ISSUE	SW	SB	SB	SM
Rev.	Date	Description	Org	Chkd	App'd	Aut'd

Drawing Status	FOR TENDER	Suitability	D2
----------------	------------	-------------	----

**ATKINS** 6th Floor  
200 Broomielaw  
Glasgow  
Scotland  
G1 4RU  
Tel: +44 (0)141 220 2000  
Fax: +44 (0)141 220 2001  
www.atkinsglobal.com

Copyright © Atkins Limited (2013)

**• EDINBURGH •**  
THE CITY OF EDINBURGH COUNCIL

Project Title  
**EDINBURGH TRAM  
YORK PLACE TO NEWHAVEN**

Drawing Title  
**LANDSCAPE PROPOSALS  
SHEET 4 OF 14**

Scale 1:500	Originator SW	Checked SB	Approved SB	Authorised SM
Original Size A1	Date 14/03/18	Date 14/03/18	Date 14/03/18	Date 14/03/18
Drawing Number 5149899-ATK-ETE-DRG-EN-00004	Revision P03			

0 10 100  
Millimetres

DO NOT SCALE



KEY

- Pre-cast concrete paving
- Natural stone paving
- Asphalt footpath
- Raised Setts
- Cycle route
- Shared-use surface
- Grasscrete or similar approved
- Proposed trees
- Existing trees
- Proposed grass
- Proposed ground-cover shrub planting
- Proposed raised planter
- Proposed/ retained cycle racks (8no provided; indicative location)
- Tram/ Cycle interface road markings (indicative)
- Tactile paving (Indicative)
- Existing/ proposed walls
- Proposed fencing
- P Parking bays
- L Loading bays
- B Bin locations

Public Realm Improvements:  
predominantly soft landscape treatment  
comprised of 3-5 specimen trees (taking  
account of underground utilities),  
ground-cover shrub planting and grass verge

Un-controlled pedestrian crossing

TO SHEET 4 OF 14

RENNIE'S ISLE

RENNIE'S ISLE

TOWER PLACE

TO SHEET 6 OF 14

P03	29/09/18	THIRD ISSUE	RP	SB	SB	SM
P02	14/03/18	SECOND ISSUE	SW	SB	SB	SM
P01	06/03/18	FIRST ISSUE	SW	SB	SB	SM
Rev.	Date	Description	Org	Chkd	App'd	Aut'd

Drawing Status	FOR TENDER	Suitability	D2
----------------	------------	-------------	----

**ATKINS**

6th Floor  
200 Broomielaw  
Glasgow  
Scotland  
G1 4RU  
Tel: +44 (0)141 220 2000  
Fax: +44 (0)141 220 2001  
www.atkinsglobal.com

Copyright © Atkins Limited (2013)

**EDINBURGH**

THE CITY OF EDINBURGH COUNCIL

Project Title  
**EDINBURGH TRAM  
YORK PLACE TO NEWHAVEN**

Drawing Title  
**LANDSCAPE PROPOSALS  
SHEET 5 OF 14**

Scale 1:500	Originator SW	Checked SB	Approved SB	Authorised SM
Original Size A1	Date 14/03/18	Date 14/03/18	Date 14/03/18	Date 14/03/18
Drawing Number 5149899-ATK-ETE-DRG-EN-00005	Revision P03			





0 10 100  
Millimetres



DO NOT SCALE

KEY

- Pre-cast concrete paving
- Natural stone paving
- Asphalt footpath
- Raised Setts
- Cycle route
- Shared-use surface
- Grasscrete or similar approved
- Proposed trees
- Existing trees
- Proposed grass
- Proposed ground-cover shrub planting
- Proposed raised planter
- Proposed/ retained cycle racks (8no provided; indicative location)
- Tram/ Cycle interface road markings (indicative)
- Tactile paving (Indicative)
- Existing/ proposed walls
- Proposed fencing
- P Parking bays
- L Loading bays
- B Bin locations

P03	29/09/18	THIRD ISSUE	RP	SB	SB	SM
P02	14/03/18	SECOND ISSUE	SW	SB	SB	SM
P01	06/03/18	FIRST ISSUE	SW	SB	SB	SM
Rev.	Date	Description	Org	Chkd	App'd	Aut'd

Drawing Status	FOR TENDER	Suitability	D2
----------------	------------	-------------	----

**ATKINS** 6th Floor  
200 Broomielaw  
Glasgow  
Scotland  
G1 4RU  
Tel: +44 (0)141 220 2000  
Fax: +44 (0)141 220 2001  
www.atkinsglobal.com

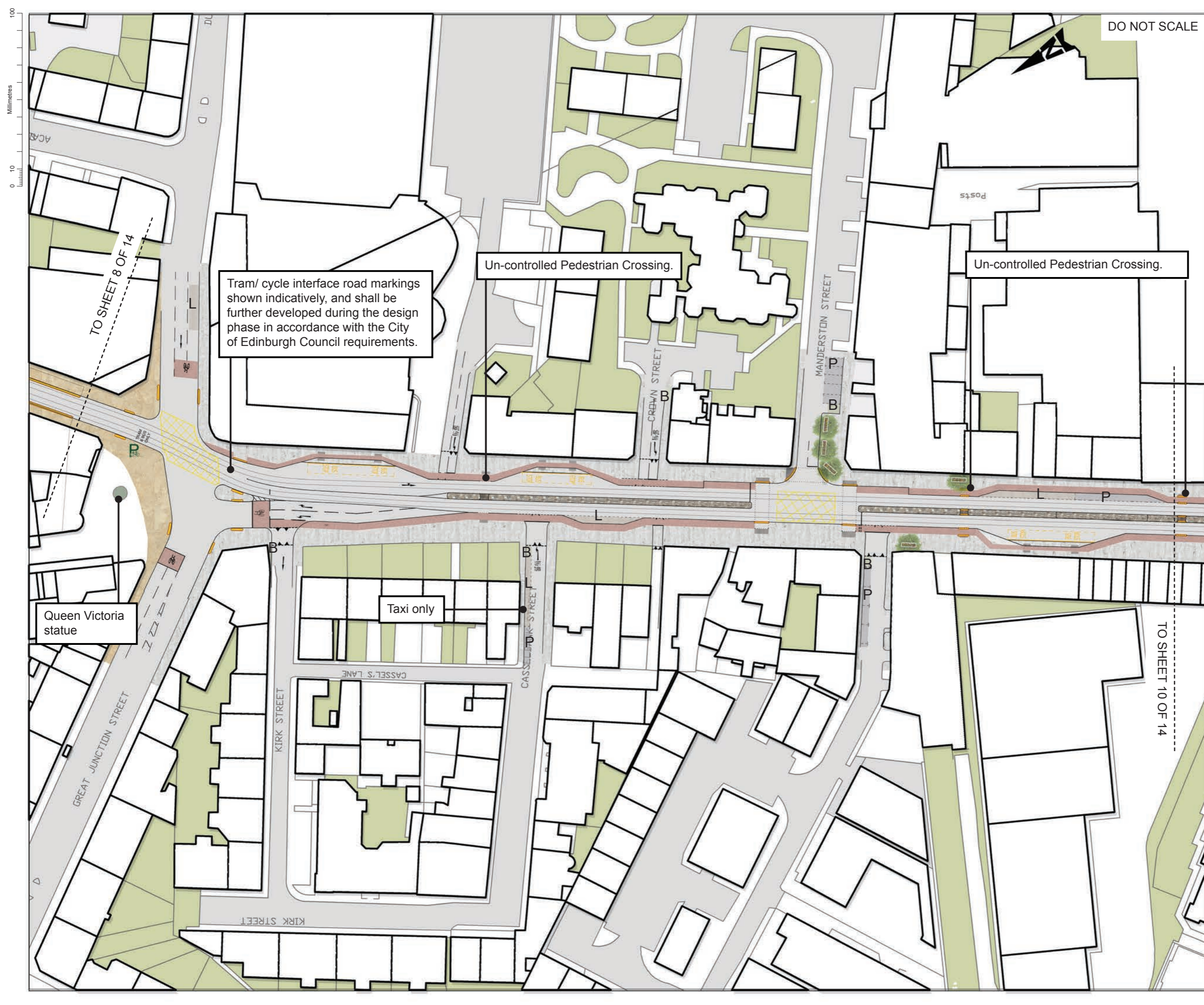
Copyright © Atkins Limited (2013)  
Client

**EDINBURGH**  
THE CITY OF EDINBURGH COUNCIL

Project Title  
**EDINBURGH TRAM  
YORK PLACE TO NEWHAVEN**

Drawing Title  
**LANDSCAPE PROPOSALS  
SHEET 8 OF 14**

Scale 1:500	Originator SW	Checked SB	Approved SB	Authorised SM
Original Size A1	Date 14/03/18	Date 14/03/18	Date 14/03/18	Date 14/03/18
Drawing Number 5149899-ATK-ETE-DRG-EN-00008				Revision P03



DO NOT SCALE

KEY

- Pre-cast concrete paving
- Natural stone paving
- Asphalt footpath
- Raised Setts
- Cycle route
- Shared-use surface
- Grasscrete or similar approved
- Proposed trees
- Existing trees
- Proposed grass
- Proposed ground-cover shrub planting
- Proposed raised planter
- Proposed/ retained cycle racks (8no provided; indicative location)
- Tram/ Cycle interface road markings (indicative)
- Tactile paving (Indicative)
- Existing/ proposed walls
- Proposed fencing
- P Parking bays
- L Loading bays
- B Bin locations

P03	29/09/18	THIRD ISSUE	RP	SB	SB	SM
P02	14/03/18	SECOND ISSUE	SW	SB	SB	SM
P01	06/03/18	FIRST ISSUE	SW	SB	SB	SM
Rev.	Date	Description	Org	Chkd	App'd	Aut'd

Drawing Status	FOR TENDER	Suitability	D2
----------------	------------	-------------	----

**ATKINS**

6th Floor  
200 Broomielaw  
Glasgow  
Scotland  
G1 4RU  
Tel: +44 (0)141 220 2000  
Fax: +44 (0)141 220 2001  
www.atkinsglobal.com

Copyright © Atkins Limited (2013)

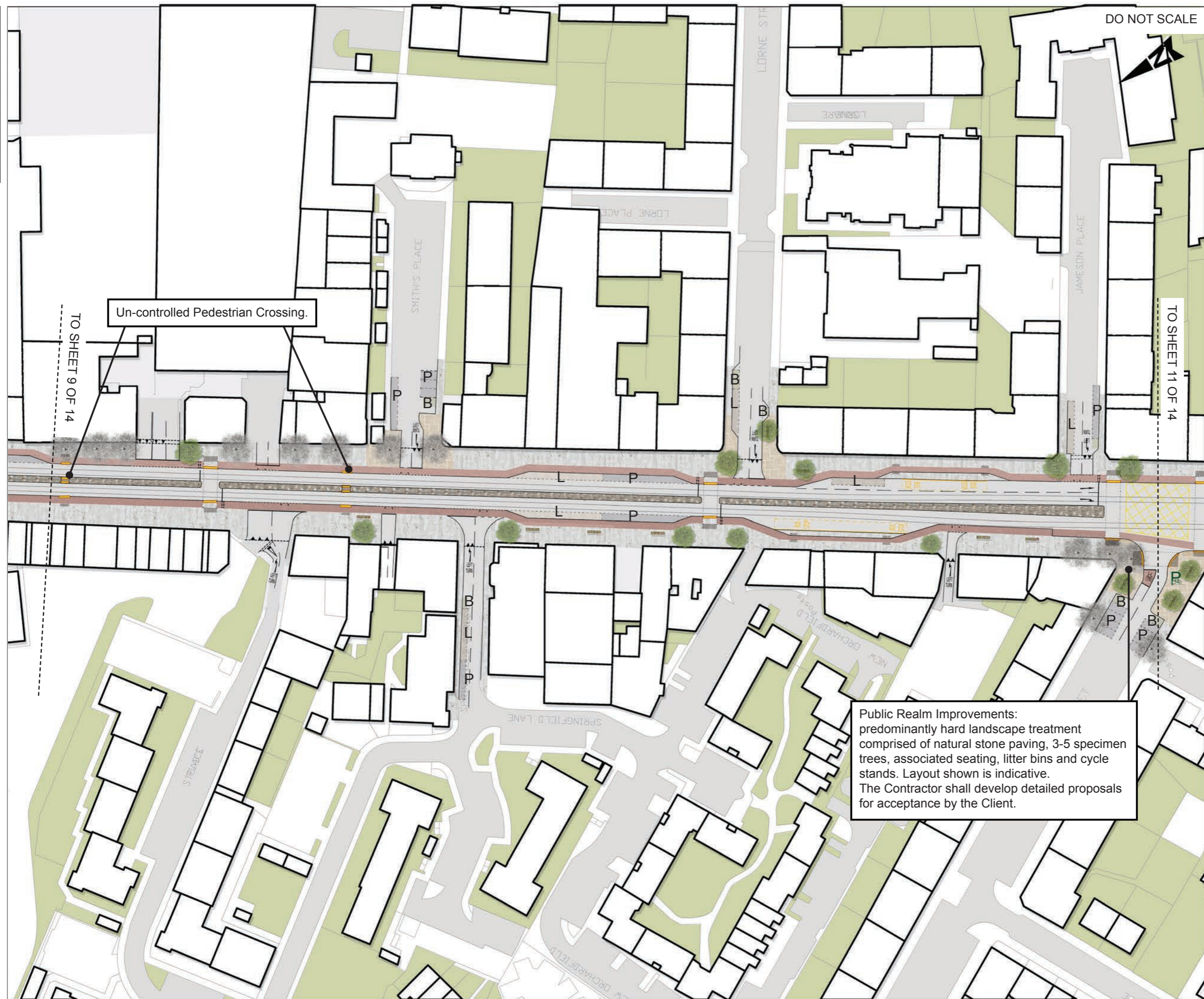


Project Title  
**EDINBURGH TRAM  
YORK PLACE TO NEWHAVEN**

Drawing Title  
**LANDSCAPE PROPOSALS  
SHEET 9 OF 14**

Scale 1:500	Originator SW	Checked SB	Approved SB	Authorised SM
Original Size A1	Date 14/03/18	Date 14/03/18	Date 14/03/18	Date 14/03/18
Drawing Number 5149899-ATK-ETE-DRG-EN-00009	Revision P03			

0 10 100  
Millimetres



DO NOT SCALE

KEY

- Pre-cast concrete paving
- Natural stone paving
- Asphalt footpath
- Raised Setts
- Cycle route
- Shared-use surface
- Grasscrete or similar approved
- Proposed trees
- Existing trees
- Proposed grass
- Proposed ground-cover shrub planting
- Proposed raised planter
- Proposed/ retained cycle racks (8no provided; indicative location)
- Tram/ Cycle interface road markings (indicative)
- Tactile paving (Indicative)
- Existing/ proposed walls
- Proposed fencing
- P Parking bays
- L Loading bays
- B Bin locations

P03	29/09/18	THIRD ISSUE	RP	SB	SB	SM
P02	14/03/18	SECOND ISSUE	SW	SB	SB	SM
P01	06/03/18	FIRST ISSUE	SW	SB	SB	SM
Rev.	Date	Description	Org	Chkd	App'd	Auf'd

Drawing Status	FOR TENDER	Suitability	D2
----------------	------------	-------------	----

**ATKINS** 6th Floor  
200 Broomielaw  
Glasgow  
Scotland  
G1 4RU  
Tel: +44 (0)141 220 2000  
Fax: +44 (0)141 220 2001  
www.atkinsglobal.com

Copyright © Atkins Limited (2013)

**EDINBURGH**  
THE CITY OF EDINBURGH COUNCIL

Project Title  
**EDINBURGH TRAM  
YORK PLACE TO NEWHAVEN**

Drawing Title  
**LANDSCAPE PROPOSALS  
SHEET 10 OF 14**

Scale	Originator	Checked	Approved	Authorised
1:500	SW	SB	SB	SM
Original Size	Date	Date	Date	Date
A1	14/03/18	14/03/18	14/03/18	14/03/18









Drawing Number	Revision
5149899-ATK-ETE-DRG-EN-00010	P03

Public Realm Improvements:  
predominantly hard landscape treatment  
comprised of natural stone paving, 3-5 specimen  
trees, associated seating, litter bins and cycle  
stands. Layout shown is indicative.  
The Contractor shall develop detailed proposals  
for acceptance by the Client.



DO NOT SCALE

KEY

- |   |   |
|---|---|
|  | Pre-cast concrete paving  |
|  | Natural stone paving  |
|  | Asphalt footpath  |
|  | Raised Setts  |
|  | Cycle route   |
|  | Shared-use surface  |
|  | Grasscrete or similar approved  |
|  | Proposed trees  |
|  | Existing trees  |
|  | Proposed grass  |
|  | Proposed ground-cover shrub planting                                  |
|  | Proposed raised planter   |
|  | Proposed/ retained cycle racks<br>(8no provided; indicative location) |
|  | Tram/ Cycle interface road markings<br>(indicative)                   |
|  | Tactile paving (Indicative)   |
|  | Existing/ proposed walls  |
|  | Proposed fencing  |
|  | Parking bays  |
|  | Loading bays  |
|  | Bin locations   |

[illegible]

P03	29/09/18	THIRD ISSUE	RP	SB	SB	SM
P02	14/03/18	SECOND ISSUE	SW	SB	SB	SM
P01	06/03/18	FIRST ISSUE	SW	SB	SB	SM
Rev.	Date	Description	Org	Chkd	App'd	Auf'd

Drawing Status	Suitability
----------------	-------------

FOR TENDER

D2

**ATKINS**

6th Floor  
200 Broomielaw  
Glasgow  
Scotland  
G1 4RU

Tel: +44 (0)141 220 2000  
Fax: +44 (0)141 220 2001  
www.atkinsglobal.com

Client	
--------	--

♦ EDINBURGH ♦  
THE CITY OF EDINBURGH COUNCIL

Project Title

EDINBURGH TRAM  
YORK PLACE TO NEWHAVEN

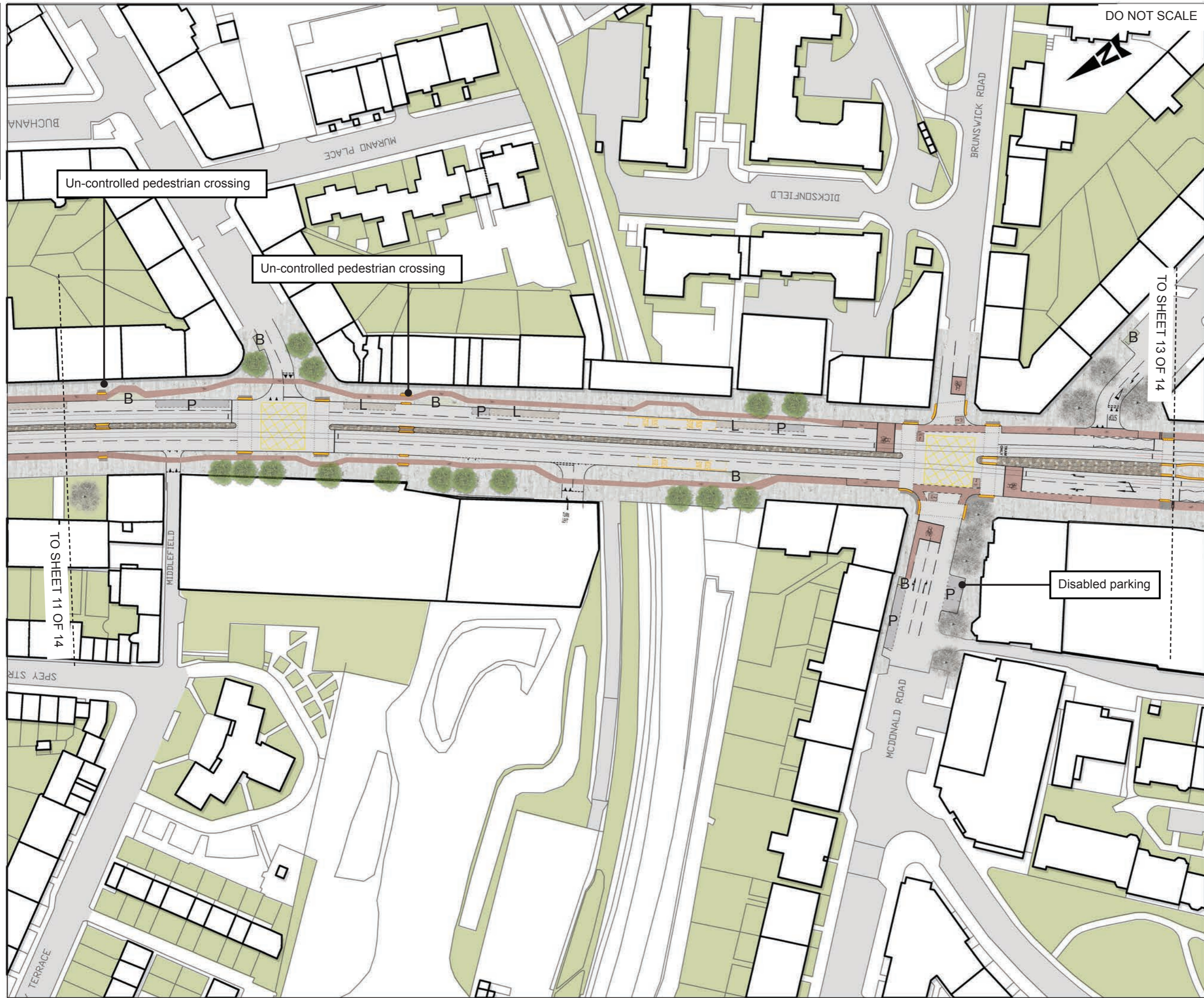
Drawing Title

LANDSCAPE PROPOSALS  
SHEET 11 OF 14

Scale 1:500	Originator SW	Checked SB	Approved SB	Authorised SM
Original Size A1	Date 14/03/18	Date 14/03/18	Date 14/03/18	Date 14/03/18

Drawing Number	Revision
5149899-ATK-ETE-DRG-EN-00011	P03

0 10 100  
Millimetres



DO NOT SCALE

- KEY
- Pre-cast concrete paving
  - Natural stone paving
  - Asphalt footpath
  - Raised Setts
  - Cycle route
  - Shared-use surface
  - Grasscrete or similar approved
  - Proposed trees
  - Existing trees
  - Proposed grass
  - Proposed ground-cover shrub planting
  - Proposed raised planter
  - Proposed/ retained cycle racks (8no provided; indicative location)
  - Tram/ Cycle interface road markings (indicative)
  - Tactile paving (Indicative)
  - Existing/ proposed walls
  - Proposed fencing
  - P Parking bays
  - L Loading bays
  - B Bin locations


P03	29/09/18	THIRD ISSUE	RP	SB	SB	SM
P02	14/03/18	SECOND ISSUE	SW	SB	SB	SM
P01	06/03/18	FIRST ISSUE	SW	SB	SB	SM
Rev.	Date	Description	Org	Chkd	App'd	Auf'd

Drawing Status	Suitability
FOR TENDER	D2

6th Floor  
200 Broomielaw  
Glasgow  
Scotland  
G1 4RU

Tel: +44 (0)141 220 2000  
Fax: +44 (0)141 220 2001  
www.atkinsglobal.com

Project Title  
**EDINBURGH TRAM  
YORK PLACE TO NEWHAVEN**

Drawing Title  
**LANDSCAPE PROPOSALS  
SHEET 12 OF 14**

Scale 1:500	Originator SW	Checked SB	Approved SB	Authorised SM
Original Size A1	Date 14/03/18	Date 14/03/18	Date 14/03/18	Date 14/03/18
Drawing Number 5149899-ATK-ETE-DRG-EN-00012	Revision P03			

0 10 100  
Millimetres

DO NOT SCALE



Refer to drawing 5149899-ATK-SKT-L-00001 for  
Elm Row Landscape Proposals

Disabled parking

TO SHEET 12 OF 14

TO SHEET 14 OF 14

KEY

- Pre-cast concrete paving
- Natural stone paving
- Asphalt footpath
- Raised Setts
- Cycle route
- Shared-use surface
- Grasscrete or similar approved
- Proposed trees
- Existing trees
- Proposed grass
- Proposed ground-cover shrub planting
- Proposed raised planter
- Proposed/ retained cycle racks  
(8no provided; indicative location)
- Tram/ Cycle interface road markings  
(indicative)
- Tactile paving (Indicative)
- Existing/ proposed walls
- Proposed fencing
- P Parking bays
- L Loading bays
- B Bin locations

P03	29/09/18	THIRD ISSUE	RP	SB	SB	SM
P02	14/03/18	SECOND ISSUE	SW	SB	SB	SM
P01	06/03/18	FIRST ISSUE	SW	SB	SB	SM
Rev.	Date	Description	Org	Chkd	App'd	Auf'd

Drawing Status	Suitability
FOR TENDER	D2

**ATKINS**  
6th Floor  
200 Broomielaw  
Glasgow  
Scotland  
G1 4RU  
Tel: +44 (0)141 220 2000  
Fax: +44 (0)141 220 2001  
www.atkinsglobal.com

Copyright © Atkins Limited (2013)

Client

**EDINBURGH**  
THE CITY OF EDINBURGH COUNCIL

Project Title  
**EDINBURGH TRAM  
YORK PLACE TO NEWHAVEN**

Drawing Title  
**LANDSCAPE PROPOSALS  
SHEET 13 OF 14**

Scale 1:500	Originator SW	Checked SB	Approved SB	Authorised SM
Original Size A1	Date 14/03/18	Date 14/03/18	Date 14/03/18	Date 14/03/18

Drawing Number 5149899-ATK-ETE-DRG-EN-00013	Revision P03
--	-----------------

